




CPS 10482/1 - Map




Legend

-  CPS areas applied to clear
-  Land Tenure (LGATE_226) - SLIP
-  Local Government Authorities

Roads

-  Minor



Projection: GDA 2020

1:2,000



GOVERNMENT OF
WESTERN AUSTRALIA